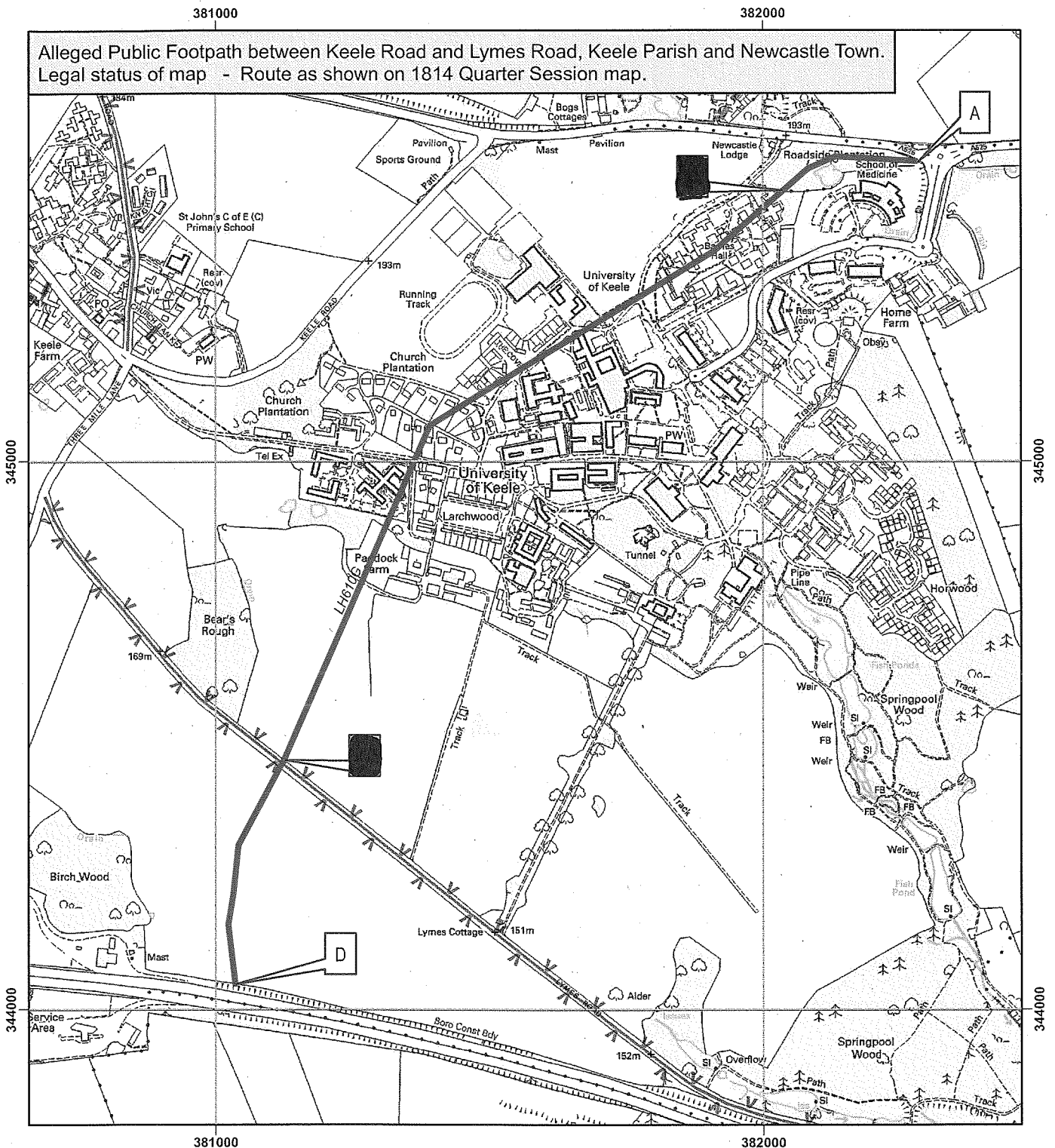





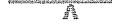
APPENDIX "B"

Wildlife and Countryside Act 1981, Section 53A(2)(b)
 Keele Parish and Newcastle Town, Staffordshire,
 Addition of Footpath to
 Definitive Map and Statement.



Alleged Public Footpath between Keele Road and Lymes Road, Keele Parish and Newcastle Town.
 Legal status of map - Route as shown on 1814 Quarter Session map.

Map created at the scale of 1:10,000
 (facsimiles may vary)

-  Route interpreted from Quarter Session map (A - B - C - D)
-  Rights of Way Unaffected
-  Footpath
-  Byway Open to All Traffic

© Crown Copyright and database rights 2019.
 Ordnance Survey 100019422. You are not permitted to copy, sub-license, distribute or sell any of this data to third parties in any form. Use of this data is subject to the terms and conditions shown at www.staffordshire.gov.uk/maps.
 Produced by Staffordshire County Council, 03/10/2019.

File Reference LH610G